

68°33'00"
68.5499°

68°32'00"
68.5333°

68°31'00"
68.5166°

68°30'00"
68.4999°

68°29'00"
68.4833°

46°50'00"
46.8333°

46°49'00"
46.8166°

46°48'00"
46.8000°

46°47'00"
46.7833°

46°46'00"
46.7666°

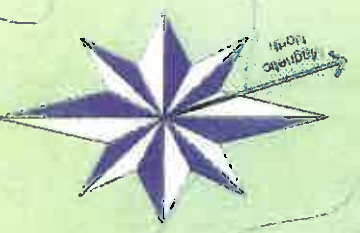
46°45'00"
46.7500°

Portage Lake

Total Lake Area - 2,474 acres
Maximum recorded depth - 25 feet
Elevation - 609'

T14 R6 WE1S
Portage

Notice
This chart has been created by Maine Lake Charts in cooperation with the Portage Lake Association. It is intended to provide only general information concerning Portage Lake and is not intended to be used for navigation. Navigational aids are placed and maintained by the Portage Lake Association. They are shown in approximate locations and may be off station due to human or natural actions. Use caution when boating in unfamiliar waters. Neither Maine Lake Charts, its employees or agents, make any warranty, either expressed or implied, as to the accuracy or reliability of the information shown on this chart nor are they liable for any damages from using this chart. Unauthorized reproduction is strictly prohibited. This is not a survey product.



Key

- Shallow or Hazardous Areas
- Latitude / Longitude Grid Lines
- Minor Civil Division Boundary
- Portage
- Minor Civil Division Name
- 46°48'00" Latitude (WGS84 datum)
- 46°48'00" Latitude (WGS84 datum)
- 66°30'00" Longitude (WGS84 datum)
- 66°30'00" Longitude (WGS84 datum)
- 25 Depth in feet (ft) to navigation)
- Rocks

Buoy Symbols

Some markers may not be used on this water body


- Hazard Area, or Shallow Area, or Rockfish, or Dam - White buoy with an orange diamond to mean danger. Buoy marks rocks, ledges, shoals, dams, or other submerged hazards.
- Red Channel Marker - Marks the right side of a channel when entering the channel from the main water body or proceeding up stream.
- Green Channel Marker - Marks the left side of a channel when entering the channel from the main water body or proceeding up stream.
- "Headway Speed Only" or "Safety Zone "Slow" - White buoy with an orange circle to mean the area is subject to certain controls and/or restrictions. The type of control is printed on the buoy.
- Black & White Vertical Stripe - Boat should not pass between the buoy and the nearest shore.
- Red & White Vertical Stripe with a red sphere on top - Center channel marker; boat can pass close by either side
- Swell Area or Water Intake - White buoy with an orange diamond, having a cross centered within the diamond to mean "No Boats"

Portage Lake Association

P.O. Box 224
Portage, Maine 04768
Chart Created By:

© Maine Lake Charts, Inc.

Route 4 Box 7905A
Gardiner, Maine 04945
email: Mainelakecharts@msn.com
Created - 3/27/01 Revised - 7/21/01
All Rights Reserved



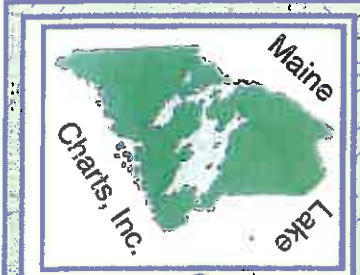
46°45'00"
46.7500°

46°46'00"
46.7666°

46°47'00"
46.7833°

46°48'00"
46.8000°

46°49'00"
46.8166°



Maine Lake Charts, Inc.